



Ecosystem Service	Visual screening
CICES class name	Visual screening ¹
CICES Section	Regulation & Maintenance (Biotic)
CICES Class code	2.1.2.3

Sample Indicators










Indicator values from			
Experiment or direct measurement		Survey	
Expert assessment		Statistical- or census data	
Model or GIS		Literature values	
Stakeholder participation		Not provided	

Table 1: National Scale

Indicator	Unit	Indicator values from
^[1] Hedgerow length	Not specified	

References

No.	Citation
1	Maes J, Liqueste C, Teller A, Erhard M, Paracchini ML, Barredo JI, Grizzetti B, Cardoso A, Somma F, Petersen JE, Meiner A, Gelabert ER, Zal N, Kristensen P, Bastrup-Birk A, Biala K, Piroddi C, Egoh B, Degeorges P, Fiorina C, Santos-Martín F, Naruševičius V, Verboven J, Pereira HM, Bengtsson J, Gocheva K, Marta-Pedroso C, Snäll T, Estreguil C, San-Miguel-Ayán J, Pérez-Soba M, Grêt-Regamey A, Lillebø AI, Malak DA, Condé S, Moen J, Czucz B, Drakou EG, Zulian G, Lavalle C (2016) An indicator framework for assessing ecosystem services in support of the EU Biodiversity Strategy to 2020. <i>Ecosystem Services</i> 17: 14-23. DOI: 10.1016/j.ecoser.2015.10.023